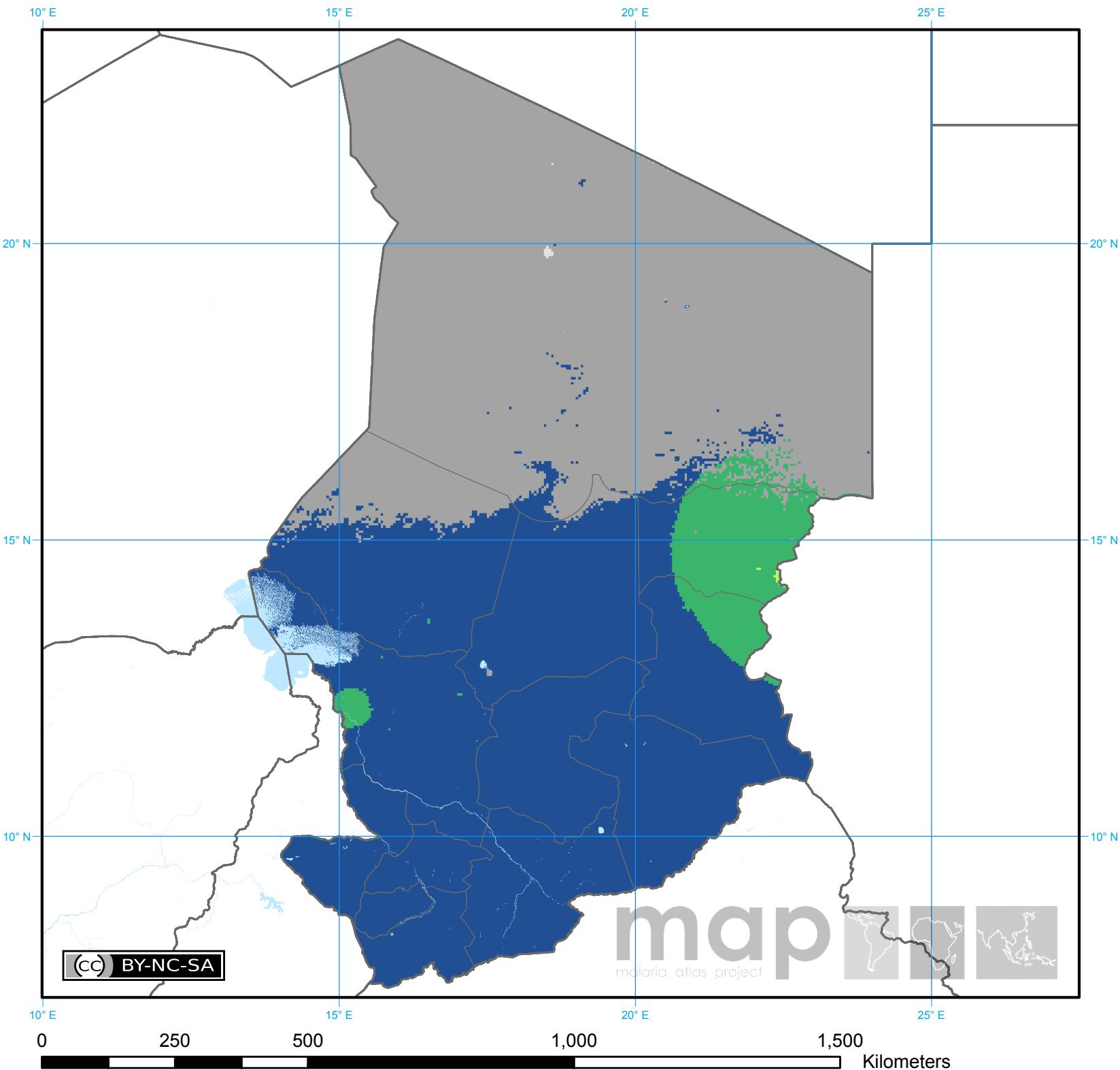





Classes of map uncertainty based on the standard deviation of predicted per-pixel *Plasmodium falciparum* endemicity in Chad






Copyright: Licensed to the Malaria Atlas Project (MAP; www.map.ox.ac.uk) under a Creative Commons Attribution 3.0 License (<http://creativecommons.org/>)

Citation: Hay, S.I. *et al.* (2009). A world malaria map: *Plasmodium falciparum* endemicity in 2007. *PLoS Medicine* **6**(3): e1000048.

Note: The scalebar is a guide and accurate only at the equator. Projection: Plate carrée.

-  Water
-  Malaria free
-  PfAPI < 0.1‰

Classes of map uncertainty (in units of $PfPR_{2-10}$, 0-100%)

-  Lower uncertainty (SD = 0-10%)
-  Medium uncertainty (SD = 10-20%)
-  Higher uncertainty (SD = 20-30%)

